

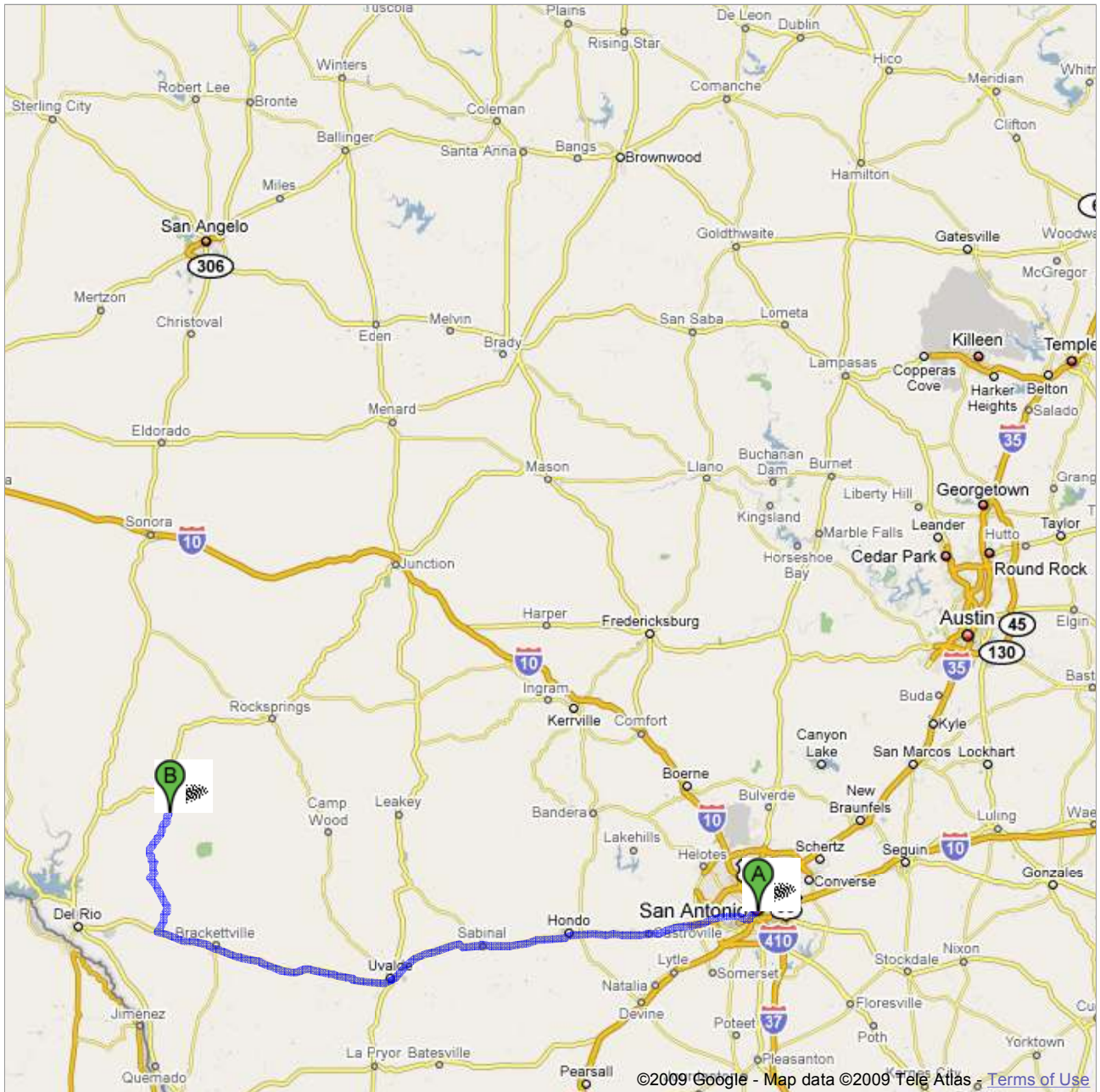


### Directions to Ranch Rd 2523


164 mi – about 3 hours 35 mins








[www.MartinRanch.com](http://www.MartinRanch.com)


830-395-2195



©2009 Google - Map data ©2009 Tele Atlas - [Terms of Use](#)

 San Antonio, TX

- 
- |   |   |                            |
|---|---|----------------------------|
| 1.  | Head <b>west</b> on <b>W Commerce St</b> toward <b>Military Plaza</b>                               | go 266 ft<br>total 266 ft  |
|  | 2. Turn <b>left</b> at <b>Military Plaza</b>  | go 413 ft<br>total 0.1 mi  |
| 3.  | Continue on <b>S Flores St</b><br>About 2 mins  | go 0.6 mi<br>total 0.8 mi  |
|  | 4. Turn <b>right</b> at <b>Guadalupe St</b><br>About 1 min  | go 0.3 mi<br>total 1.0 mi  |
|  | 5. Turn <b>left</b> at <b>S Pecos St/S Pecos la Trinidad</b>  | go 43 ft<br>total 1.0 mi   |
|  | 6. Take the ramp on the <b>left</b> onto <b>I-10 E/I-35 S/US-87 S</b><br>About 2 mins               | go 1.4 mi<br>total 2.4 mi  |
|  | 7. Take exit <b>153</b> to merge onto <b>US-90 W</b> toward <b>Del Rio</b><br>About 2 hours 30 mins | go 133 mi<br>total 135 mi  |
|  | 8. Turn <b>right</b> at <b>Ranch Rd 3008</b><br>About 27 mins                                       | go 13.1 mi<br>total 148 mi |
|  | 9. Turn <b>right</b> at <b>Ranch Rd 2523</b><br>About 32 mins                                       | go 15.6 mi<br>total 164 mi |

 Ranch Rd 2523

These directions are for planning purposes only. You may find that construction projects, traffic, weather, or other events may cause conditions to differ from the map results, and you should plan your route accordingly. You must obey all signs or notices regarding your route.

Map data ©2009 , Tele Atlas