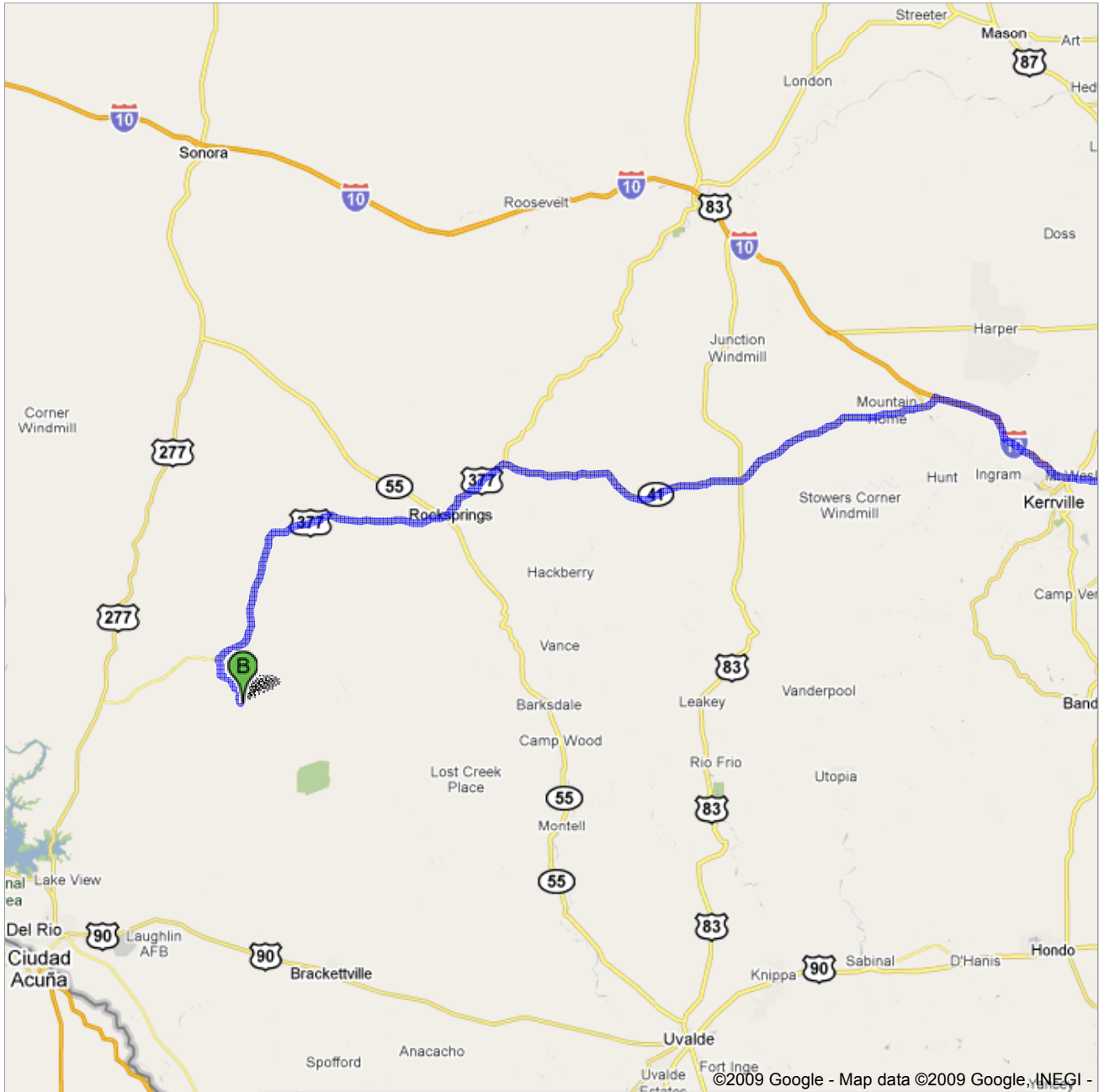















**Directions to Ranch Rd 2523**  
178 mi – about 3 hours 54 mins  
www.MartinRanch.com  
830-395-2195



 San Antonio International Airport, San Antonio, TX 78216

	1. Head <b>northeast</b> on <b>E Terminal Dr</b> About 2 mins	go 0.6 mi total 0.6 mi
	2. Continue onto <b>Airport Blvd</b> About 1 min	go 0.3 mi total 1.0 mi
	3. Turn <b>right</b> at <b>I- 410 Access Rd</b> About 2 mins	go 0.3 mi total 1.3 mi
	4. Take the ramp on the <b>left</b> onto <b>I-410 W</b> About 4 mins	go 4.0 mi total 5.2 mi
	5. Take exit <b>16</b> to merge onto <b>I-10 W/US-87 N</b> toward <b>El Paso</b> Continue to follow I-10 W About 1 hour 8 mins	go 72.9 mi total 78.1 mi
	6. Take exit <b>490</b> for <b>TX-41</b> toward <b>Rocksprings/Mountain Home</b>	go 0.3 mi total 78.4 mi
	7. Turn <b>left</b> at <b>TX-41 W</b> About 1 hour 17 mins	go 50.4 mi total 129 mi
	8. Turn <b>left</b> at <b>US-377 S</b> (signs for <b>US-377 S</b> ) About 13 mins	go 8.0 mi total 137 mi
	9. Turn <b>right</b> at <b>E Main St</b> About 2 mins	go 0.5 mi total 137 mi
	10. Continue onto <b>Del Rio Rd/US-377 S</b> Continue to follow US-377 S About 52 mins	go 34.9 mi total 172 mi
	11. Turn <b>left</b> at <b>Ranch Rd 2523</b> Destination will be on the right About 12 mins	go 6.2 mi total 178 mi

 Ranch Rd 2523

These directions are for planning purposes only. You may find that construction projects, traffic, weather, or other events may cause conditions to differ from the map results, and you should plan your route accordingly. You must obey all signs or notices regarding your route.

Map data ©2009 , Google, INEGI

Directions weren't right? Please find your route on [maps.google.com](http://maps.google.com) and click "Report a problem" at the bottom left.