

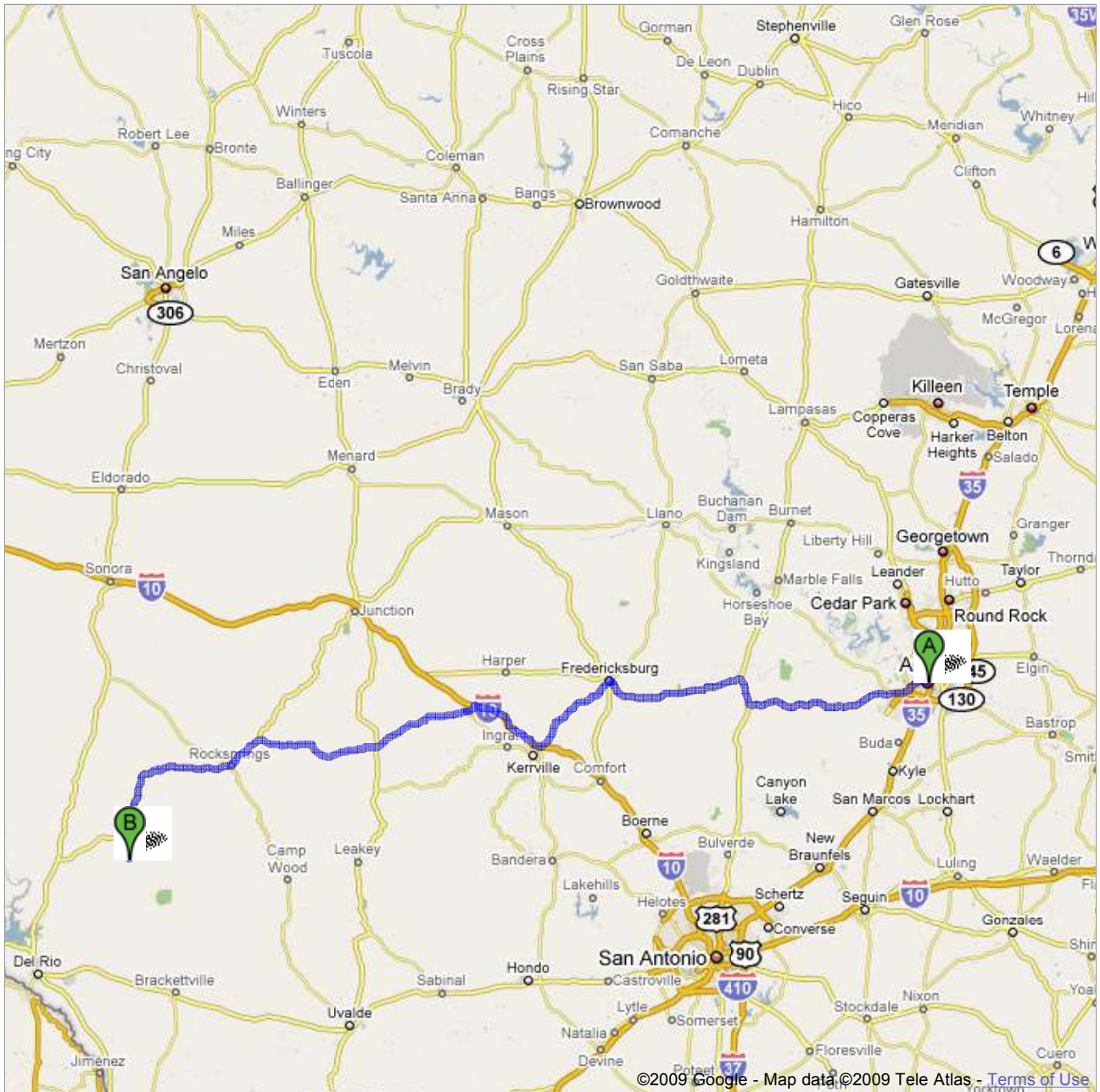



Directions to Ranch Rd 2523












217 mi – about 4 hours 46 mins


www.MartinRanch.com

830-395-2195



 Austin, TX

- | | | |
|---|---|-----------------------------|
| | 1. Head west on W 6th St/TX-343 toward Guadalupe St
Continue to follow W 6th St
About 4 mins | go 1.4 mi
total 1.4 mi |
|  | 2. Slight left to stay on W 6th St
About 1 min | go 0.3 mi
total 1.6 mi |
|  | 3. Turn left at Atlanta St | go 148 ft
total 1.7 mi |
|  | 4. Take the ramp on the left onto TX-1 S/TX-1 Loop S
About 4 mins | go 4.1 mi
total 5.8 mi |
|  | 5. Take the exit onto TX-71 W/US-290 W
Continue to follow US-290 W
About 42 mins | go 35.7 mi
total 41.5 mi |
|  | 6. Slight right at US-281/US-290
About 7 mins | go 5.5 mi
total 46.9 mi |
|  | 7. Turn left at Main St/US-290
Continue to follow US-290
About 36 mins | go 30.6 mi
total 77.6 mi |
|  | 8. Turn left at S Adams St/TX-16
Continue to follow TX-16
About 34 mins | go 21.9 mi
total 99.5 mi |
|  | 9. Turn right to merge onto I-10 W toward Jct
About 16 mins | go 17.4 mi
total 117 mi |
| | 10. Take exit 490 toward Mountain Home/Rocksprings | go 0.3 mi
total 117 mi |
|  | 11. Turn left at TX-41
About 1 hour 19 mins | go 50.4 mi
total 168 mi |
|  | 12. Turn left at US-377
About 49 mins | go 43.4 mi
total 211 mi |
|  | 13. Turn left at Ranch Rd 2523
About 13 mins | go 6.2 mi
total 217 mi |

 Ranch Rd 2523

These directions are for planning purposes only. You may find that construction projects, traffic, weather, or other events may cause conditions to differ from the map results, and you should plan your route accordingly. You must obey all signs or notices regarding your route.

Map data ©2009 , Tele Atlas